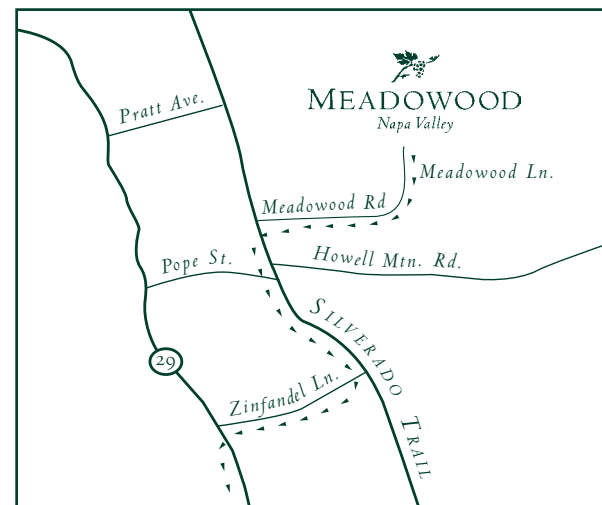


Directions to Meadowood from San Francisco International Airport via the Golden Gate Bridge

Take Highway 101 north staying to the left at fork. Travel 1 mile taking Interstate 380 west toward Interstate 280 (San Bruno). Travel 1 mile then take I-280 north toward San Francisco. Take Highway 1 toward 19th Ave./Golden Gate Bridge. Merge onto Junipero Serra Blvd. Turn slight left onto 19th Avenue/Highway 1-north (19th Ave. becomes Cross Over Dr.). Turn slight right onto Park Presidio Blvd., which will then become Highway 1 again. Take the ramp toward the Golden Gate Bridge, merging onto Highway 101 north. Travel 20 miles to Highway 37. Exit east toward Vallejo/Napa. Travel 8 miles on Highway 37. Turn left at light and follow all signs to Napa/Sonoma, Highway 121. Continue on Highway 121 for 7 miles. Turn right at the four-way stop. Continue traveling toward Napa for 9 miles. Turn left onto Highway 29 and travel 18 miles north through the towns of Napa, Yountville and Rutherford. Turn right onto Zinfandel Lane and continue to Silverado Trail. Turn left onto Silverado Trail, travel 2.5 miles then turn right onto Meadowood Road, which will merge into Meadowood Lane. Continue to the entrance of Meadowood.

Total Estimated Distance 88 miles.



ST. HELENA DETAIL

Directions to Meadowood from San Francisco International Airport via the Golden Gate Bridge and Santa Rosa

Take Highway 101 north staying left at the fork. Travel 1 mile taking Interstate 380 west toward Interstate 280 (San Bruno). Travel 1 mile then take I-280 north toward San Francisco. Take Highway 1 north toward 19th Ave./Golden Gate Bridge. Merge onto Highway 101 north via the exit on the left toward Golden Gate Bridge. Travel 53 miles. Take the exit toward River Road/Guerneville. Turn right onto Mark West Springs Road which then becomes Porter Creek Road. Turn left onto Petrified Forest Road and travel for 4.5 miles. Turn right onto Foothill Blvd/CA-128/CA-29 and continue to follow CA-128/CA-29. Turn left onto Deer Park Road. At the four-way intersection take a right onto Silverado Trail North. After 1.5 miles, turn left onto Meadowood Road, which will merge into Meadowood Lane. Continue to the entrance of Meadowood.

Total Estimated Distance 97 miles.



ST. HELENA DETAIL

Directions to Meadowood from San Francisco International Airport via the Bay Bridge

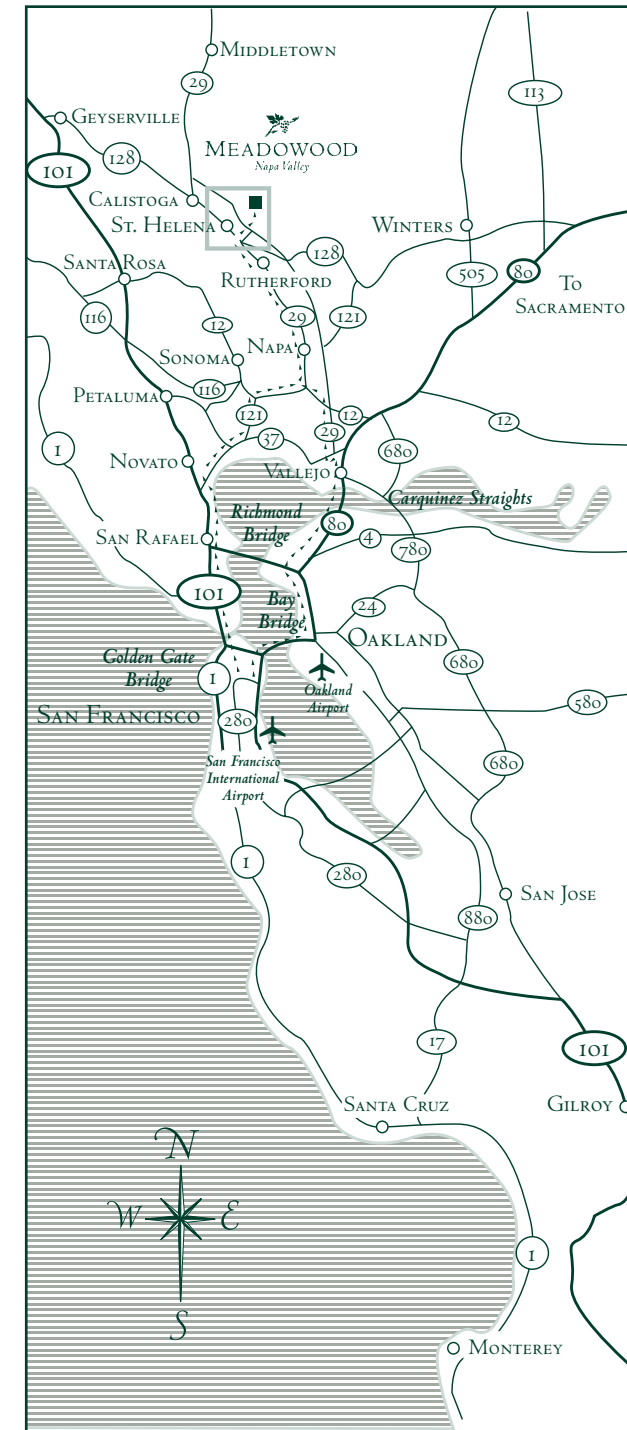
Take Highway 101 north, (staying to the right) toward San Francisco. Travel 6 miles. Highway 101 then merges into Interstate 80. Follow signs to Bay Bridge/Oakland. Cross Bay Bridge and stay in left lanes following signs to Interstate 80 east/Sacramento. Continue on Interstate 80 east for 23 miles to the Carquinez Bridge, where you will need to pay a \$5 toll. Continue on Interstate 80 through Vallejo to Highway 37 west. Follow Highway 37 for 2 miles to Highway 29. Turn right and continue on Highway 29 north for approximately 30 miles through the towns of Napa, Yountville and Rutherford. Turn right onto Zinfandel Lane and continue to Silverado Trail. Turn left onto Silverado Trail, travel 2.5 miles then turn right onto Meadowood Road, which will merge into Meadowood Lane. Continue to the entrance of Meadowood.

Total Estimated Distance 66 miles.

Directions to Meadowood from Napa Airport

From Napa Airport, follow Airport Road to the intersection of Highway 29. Turn left onto Highway 29. Continue on Highway 29 north for 20 miles traveling through the towns of Napa, Yountville and Rutherford. Turn right onto Zinfandel Lane and continue to Silverado Trail. Turn left onto Silverado Trail, travel 2.5 miles then turn right onto Meadowood Road, which will merge into Meadowood Lane. Continue to the entrance of Meadowood.

Total Estimated Distance 23 miles.

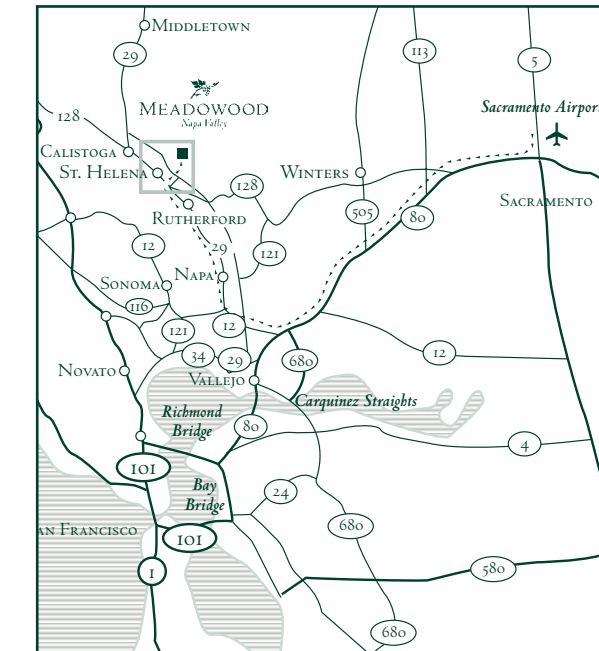


OVERVIEW

Directions to Meadowood from Sacramento Airport

Take Interstate 5 south approximately 5 miles. Take the Interstate 80 exit toward San Francisco, west. Continue on Interstate 80 through Fairfield. Take the Highway 12 exit toward Napa. Continue on Highway 12 approximately 6 miles to Highway 29. Turn right (north), and continue 25 miles through the towns of Napa, Yountville and Rutherford. Turn right onto Zinfandel Lane and continue to Silverado Trail. Turn left onto Silverado Trail, travel 2.5 miles then turn right onto Meadowood Road, which will merge into Meadowood Lane. Continue to the entrance of Meadowood.

Total Estimated Distance 70 miles.

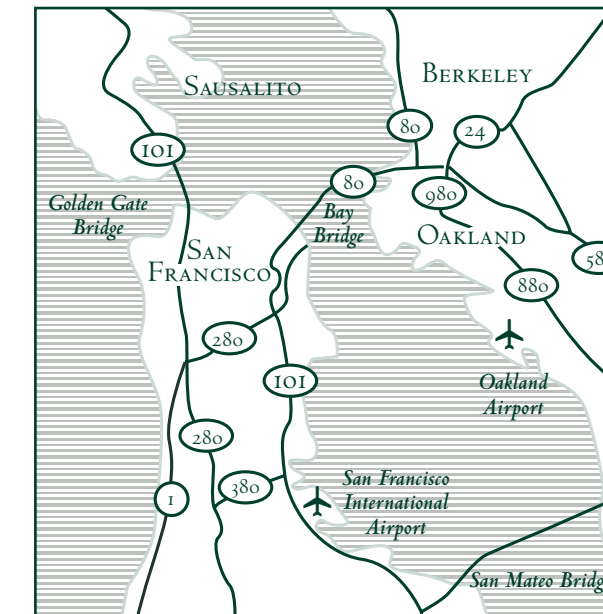


SACRAMENTO ROUTE DETAIL

Directions to Meadowood from Oakland Airport

From Oakland Airport, follow all signs to Interstate 880 north. Continue on Interstate 880 north for 8 miles to Interstate 80 east. Take Interstate 80 east toward Berkeley/Vallejo/Sacramento for approximately 25 miles, following all signs to Vallejo. You will cross the Carquinez Bridge, where you will need to pay a \$5 toll. Continue on Interstate 80 through Vallejo to Highway 37 west. Follow Highway 37 for 2 miles to Highway 29. Turn right onto Highway 29 and continue north approximately 30 miles through the towns of Napa, Yountville and Rutherford. Turn right onto Zinfandel Lane and continue to Silverado Trail. Turn left onto Silverado Trail, travel 2.5 miles then turn right onto Meadowood Road, which will merge into Meadowood Lane. Continue to the entrance of Meadowood.

Total Estimated Distance 60 miles.



BAY AREA DETAIL

Directions from Meadowood to San Francisco International Airport via the Golden Gate Bridge

From the Meadowood gate house follow Meadowood Lane, which will merge into Meadowood Road. Turn left onto Silverado Trail and take the first right onto Pope Street. Turn right to stay on Pope Street. Turn left onto Highway 29 and travel 20 miles south through Napa Valley. Turn right (west) onto Highway 121/12 toward Sonoma. Stay to the left toward Sonoma/Petaluma. At the “Y” in the road, stay to the left (highway 121 toward Petaluma/San Francisco). At the four way stop, turn left on Highway 121 toward San Francisco. Travel 7 miles and turn right onto Highway 37 toward San Francisco. Take the exit onto Highway 101 (south). Continue on Highway 101 south for 21 miles. Take exit 439 toward 25th Avenue and merge onto Merchant Road. Turn left onto Lincoln Blvd. Turn left onto San Franciso Bicycle Route 295 and turn left to merge onto Highway 101 (north). Cross the Golden Gate Bridge, where you will need to pay a \$6 toll. Stay on Highway 101, take exit for Alexander Avenue. Keep left at the fork following signs for Highway 101 (south). Turn left on Alexnader Avenue and merge onto Highway 101 (south) to San Francisco. Take the California I exit toward 19th Avenue. Follow 19th Avenue until it merges with Highway 280. Continue south on Highway 280 toward South San Francisco/Daly City. Take the Interstate 380 exit toward Highway 101/San Francisco International Airport and merge onto Interstate 380 (east). Take exit 6A for Highway 101 (south) toward San Jose/San Francisco International Airport. Keep right at the fork following all signs to San Francisco International Airport.

Travel time to the Airport varies depending on the time of day. We recommend that you leave Meadowood three hours prior to your flight departure time.

Total Estimated Distance 88 miles.

Directions from Meadowood to San Francisco International Airport via the Bay Bridge

From the Meadowood gate house follow Meadowood Lane, which will merge into Meadowood Road. Turn left onto Silverado Trail and travel 2.5 miles to Zinfandel Lane. Turn right onto Zinfandel Lane and continue to Highway 29. Turn left onto Highway 29 and travel 30 miles south through Napa Valley, following all signs to Vallejo. Follow signs for Highway 37/Marine World Parkway to Interstate 80 towards San Francisco/Sacramento. Exit right lane onto Interstate 80 towards San Francisco. Follow Interstate 80 for 25 miles to the Bay Bridge, where you will need to pay a \$4-6 toll (depending on time of day). Cross the Bay Bridge into San Francisco and stay in right lanes for Highway 101 south toward San Jose. Follow Highway 101 6 miles, following all signs to San Francisco International Airport.

Travel time to the Airport varies depending on the time of day. We recommend that you leave Meadowood three hours prior to your flight departure time.

Total Estimated Distance 66 miles.

Directions from Meadowood to Napa Airport

From the Meadowood gate house follow Meadowood Lane, which will merge into Meadowood Road. Turn left onto Silverado Trail and travel 2 miles to Zinfandel Lane. Turn right onto Zinfandel Lane and continue to Highway 29. Turn left onto Highway 29 and travel 20 miles south through Napa Valley. Continue on Highway 29 through Napa, crossing over the George Butler Bridge. Turn right onto Airport Road. Follow Airport Road to the end, reaching Napa Airport.

Travel time to the Airport varies depending on the time of day. We recommend that you leave Meadowood 1.5 hours prior to your flight departure time.

Total Estimated Distance 23 miles.

Directions from Meadowood to the San Francisco International Airport via the Golden Gate Bridge and Santa Rosa

From the Meadowood gate house follow Meadowood Lane, which will merge into Meadowood Road. Turn right onto Silverado Trail and travel 1.5 miles to the four way stop. At the stop light, turn left onto Deer Park Road and continue to Highway 29. Turn right onto Highway 29/Highway 128 and follow CA-128/CA-29 for 8 miles. Turn left onto Petrified Forest Road. Turn right onto Porter Creek Road which then becomes Mark West Springs Road. Mark West Springs Road will then become River Road. Merge onto Highway 101 south towards San Francisco. Continue on Highway 101, following all signs to San Francisco for 53 miles. Cross the Golden Gate Bridge, where you will need to pay a \$6 toll. Stay in the right lane and take the 19th Avenue exit. Follow 19th Avenue until it merges with Highway 280. Continue south on Highway 280 toward South San Francisco/Daly City until you see a sign for SFO. Follow all signs to San Francisco International Airport.

Travel time to the Airport varies depending on the time of day. We recommend that you leave Meadowood three hours prior to your flight departure time.

Total Estimated Distance 97 miles.

Directions from Meadowood to Oakland Airport

From the Meadowood gate house follow Meadowood Lane, which will merge into Meadowood Road. Turn left onto Silverado Trail and travel 2.5 miles to Zinfandel Lane. Turn right onto Zinfandel Lane and continue to Highway 29. Turn left onto Highway 29 and travel 26 miles south through Napa Valley and American Canyon to Vallejo. Follow signs for Highway 37/Marine World Parkway to Interstate 80 towards San Francisco/Sacramento. Travel 24 miles on Interstate 80 west toward San Francisco. Stay straight to go onto Interstate 580 east. Take Interstate 580 east toward downtown Oakland/Hayward/Stockton. Take Interstate 980 for 1 mile, to Interstate 880 south for 6 miles. Exit at Hegenberger Road following all signs to Oakland Airport.

Travel time to the Airport varies depending on the time of day. We recommend that you leave Meadowood three hours prior to your flight departure time.

Total Estimated Distance 60 miles.

Directions from Meadowood to Sacramento Airport

From the Meadowood gate house follow Meadowood Lane, which will merge into Meadowood Road. Turn left onto Silverado Trail and travel 2.5 miles to Zinfandel Lane. Turn right onto Zinfandel Lane and continue to Highway 29. Turn left onto Highway 29 and travel 25 miles through Napa Valley to the Highway 12 exit. Turn left onto Highway 12 heading east toward Fairfield. Take the Interstate 80 exit toward Sacramento. Take the Interstate 5 exit heading north toward Redding. Follow Interstate 5 for 5 miles and take the Sacramento Airport exit.

Travel time to the Airport varies depending on the time of day. We recommend that you leave Meadowood three hours prior to your flight departure time.

Total Estimated Distance 70 miles.



Directions to and from Meadowood



900 MEADOWOOD LANE, ST. HELENA, CALIFORNIA 94574
TEL (707) 963-3646 FAX (707) 963-3532 www.meadowood.com

